



Start **1733 Harrodsburg Rd  
Lexington, KY 40504**  
End **326 S Main St  
Harrodsburg, KY 40330**  
Travel **38.3 mi (about 52 mins)**

Notes This route is 4 lane almost all the way.  
A history note: as you pass through McAfee, this is where my ancestors (The McAfees) settled about the same time (if not BEFORE) James Harrod staked his claim in Harrodsburg.

**1733 Harrodsburg Rd  
Lexington, KY 40504**

Drive: 32.0 mi (about 42 mins)

1. Head **southwest** on **Harrodsburg Rd** toward **Della Dr** 1.5 mi  
5 mins
2. Take the ramp onto **KY-4 N/New Circle Rd** 2.5 mi  
3 mins
3. Merge onto **US-60 W/Versailles Rd** via the ramp to **Bg Pkwy/Versailles** 4.9 mi  
6 mins
- ➔ 4. Slight **right** at **US-60 W** 1.3 mi  
2 mins
5. Take the **Blue Grass Pkwy** ramp to **Lawrenceburg/Elizabethtown** 0.7 mi  
1 min
6. Merge onto **Martha Layne Collins Blue Grass Pkwy W** 12.1 mi  
11 mins
7. Take exit **59** to merge onto **US-127 S** toward **Harrodsburg** 9.0 mi  
14 mins

**McAfee  
Kentucky**

Drive: 6.3 mi (about 10 mins)

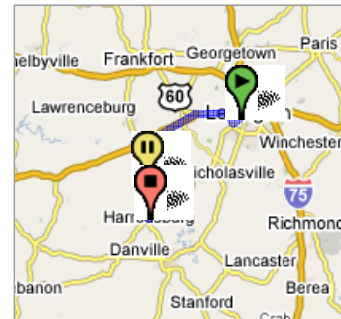
8. Head **south** on **Louisville Rd/US-127 S** toward **Hudson Rd/Old US-127-LOOP 2** 6.0 mi  
9 mins  
Continue to follow US-127 S
- ← 9. Turn **left** at **US-68** 0.1 mi
- ➔ 10. Turn **right** at **S Main St** 0.2 mi  
1 min

**326 S Main St  
Harrodsburg, KY 40330**

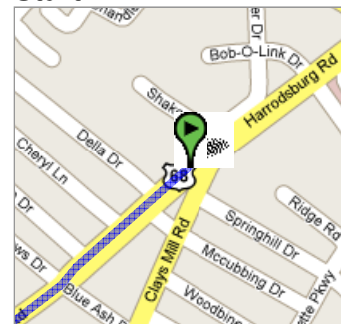
These directions are for planning purposes only. You may find that construction projects, traffic, or other events may cause road conditions to differ from the map results.

Map data ©2007 NAVTEQ™

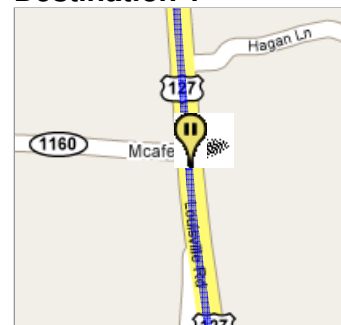
### Overview



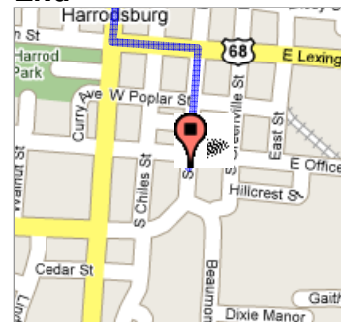
### Start



### Destination 1



### End



Map data ©2007 NAVTEQ™