



Start **Huntington, WV**  
 End **326 S Main St  
 Harrodsburg, KY 40330**  
 Travel **164 mi (about 2 hours 56 mins)**

Notes It may be easier, instead of exiting at 113, to go 2 more miles to EXIT 115 Airport/Lexington, turn left on to Newtown Pike. Take Newtown Pk. then turn right to W New Circle Rd. Follow directions as written at step 8.

**Huntington, WV**

Drive: 157 mi (about 2 hours 46 mins)

- |  |                          |
|--|--------------------------|
| 1. Head <b>south</b> on <b>8th St/WV-527</b> toward <b>5th Ave/US-60 E</b>   | 0.4 mi<br>1 min          |
| ➔ 2. Turn <b>right</b> at <b>8th Ave/WV-527</b>  | 0.3 mi<br>1 min          |
| ➤ 3. Turn <b>left</b> at <b>5th St/WV-527</b>  | 1.3 mi<br>3 mins         |
| 4. Take the <b>I-64 W</b> ramp to <b>Ashland</b>   | 0.3 mi                   |
| ➤ 5. Keep <b>left</b> at the fork to continue toward <b>I-64 W</b> and merge onto <b>I-64 W</b><br>Entering Kentucky | 120 mi<br>1 hour 51 mins |
| 6. Take exit <b>113</b> for <b>US-27/US-68</b> toward <b>Paris/Lexington</b>   | 0.4 mi<br>1 min          |
| ➔ 7. Turn <b>right</b> at <b>N Broadway/US-27 S/US-68 W</b>  | 1.2 mi<br>4 mins         |
| ➔ 8. Turn <b>right</b> at <b>W New Circle Rd</b>   | 5.8 mi<br>8 mins         |
| 9. Merge onto <b>US-60 W/Versailles Rd</b> via the ramp to <b>Bg Pkwy/Versailles</b>                                 | 4.8 mi<br>7 mins         |
| ➔ 10. Slight <b>right</b> at <b>US-60 W</b>  | 1.3 mi<br>2 mins         |
| 11. Take the <b>Blue Grass Pkwy</b> ramp to <b>Lawrenceburg/Elizabethtown</b>  | 0.7 mi<br>1 min          |
| 12. Merge onto <b>Martha Layne Collins Blue Grass Pkwy W</b>   | 12.1 mi<br>11 mins       |
| 13. Take exit <b>59</b> to merge onto <b>US-127 S</b> toward <b>Harrodsburg</b>                                      | 9.0 mi<br>14 mins        |

**McAfee Kentucky**

Drive: 6.3 mi (about 10 mins)

- |   |                  |
|---|------------------|
| 14. Head <b>south</b> on <b>Louisville Rd/US-127 S</b> toward <b>Hudson Rd/Old US-127-LOOP 2</b><br>Continue to follow US-127 S | 6.0 mi<br>9 mins |
| ➤ 15. Turn <b>left</b> at <b>US-68</b>  | 0.1 mi           |
| ➔ 16. Turn <b>right</b> at <b>S Main St</b>   | 0.2 mi<br>1 min  |

**326 S Main St  
 Harrodsburg, KY 40330**

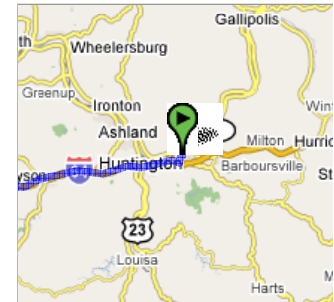
These directions are for planning purposes only. You may find that construction projects, traffic, or other events may cause road conditions to differ from the map results.

Map data ©2007 NAVTEQ™

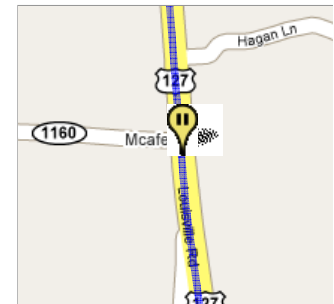
**Overview**



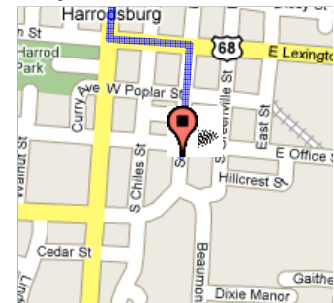
**Start**



**Destination 1**



**End**



Map data ©2007 NAVTEQ™